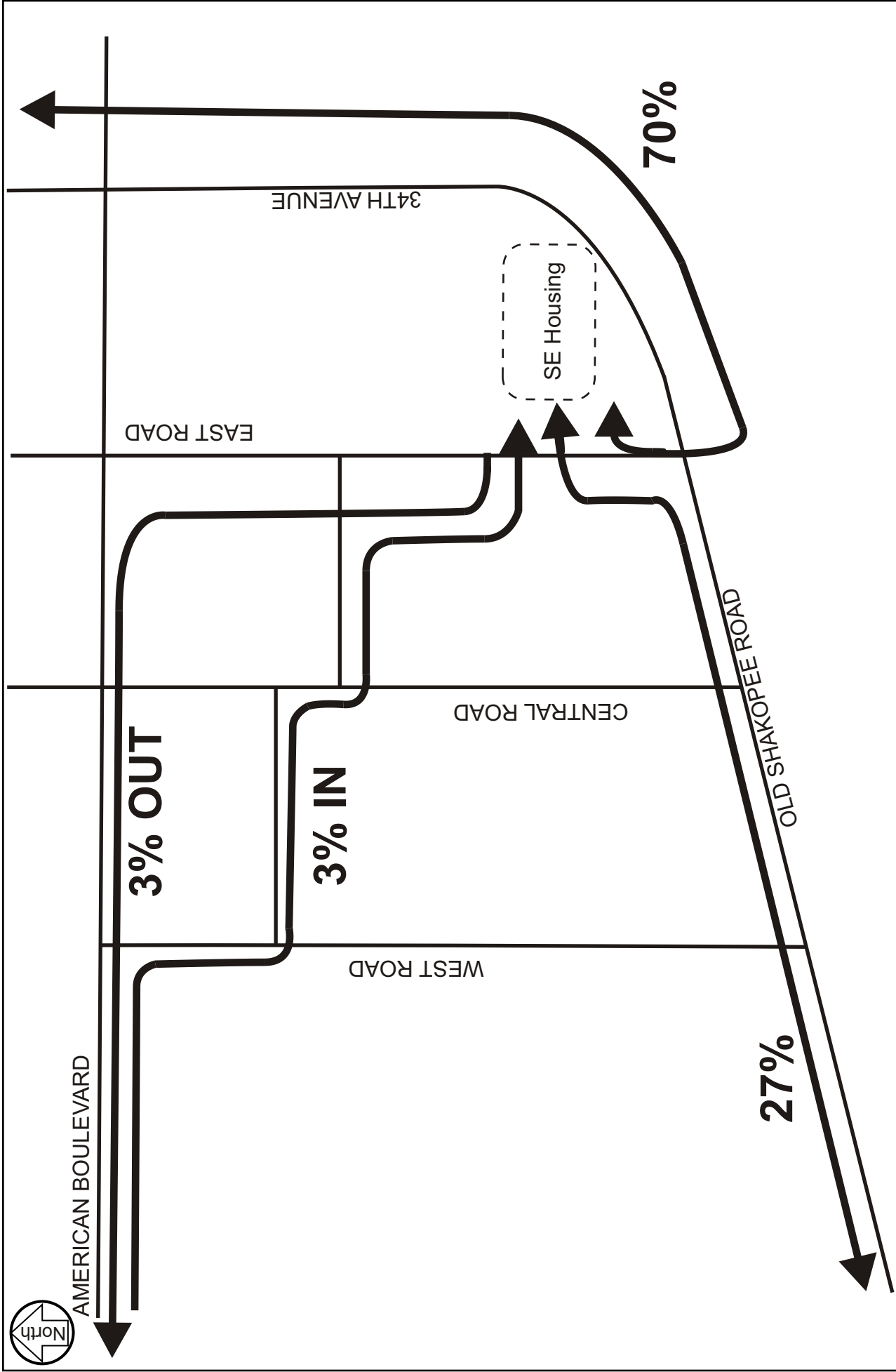


APPENDIX C
Directional Distribution for One-Way Street System

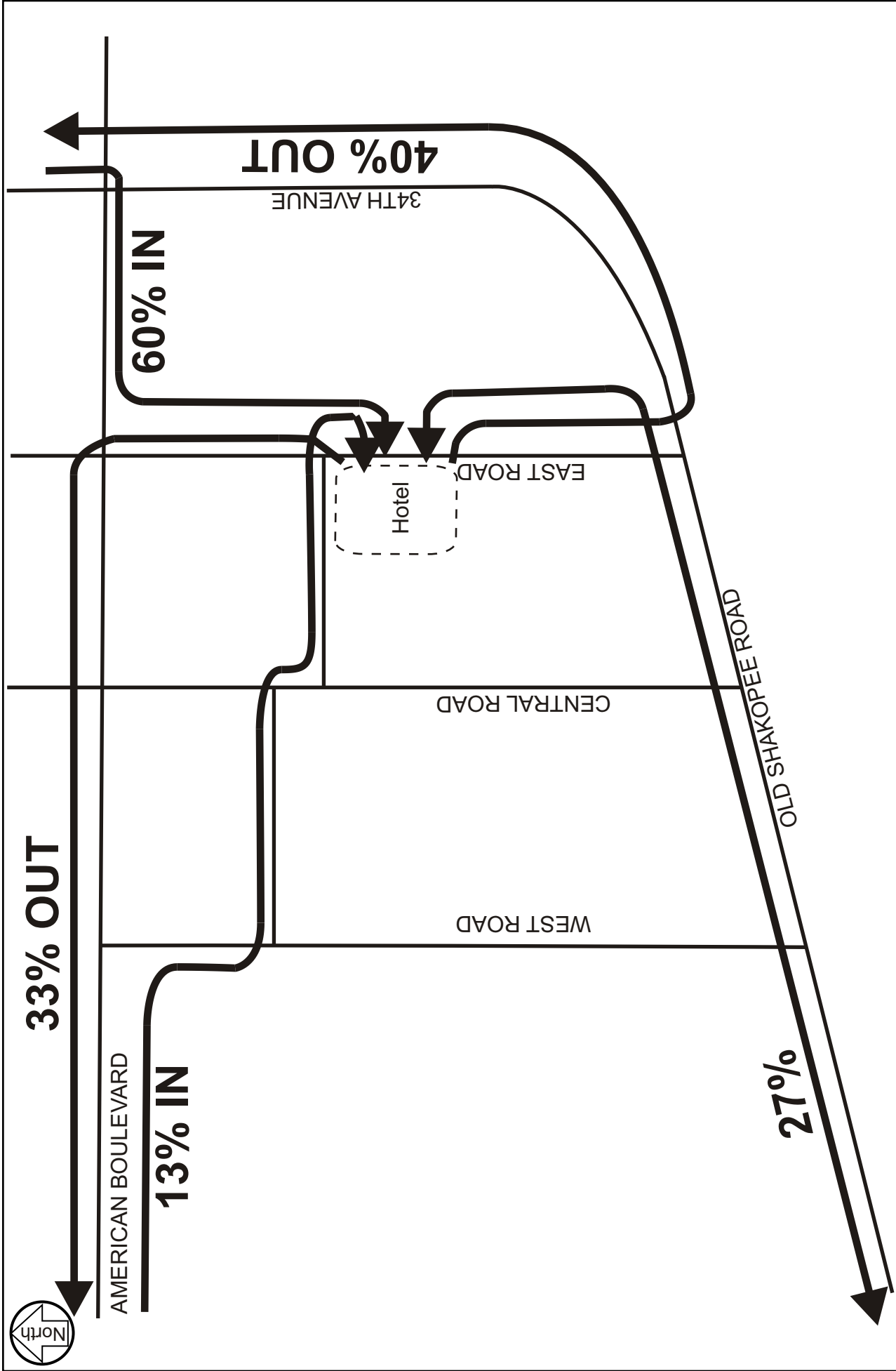


DIRECTIONAL DISTRIBUTION, SOUTHEAST HOUSING

BLOOMINGTON CENTRAL STATION TRAFFIC STUDY

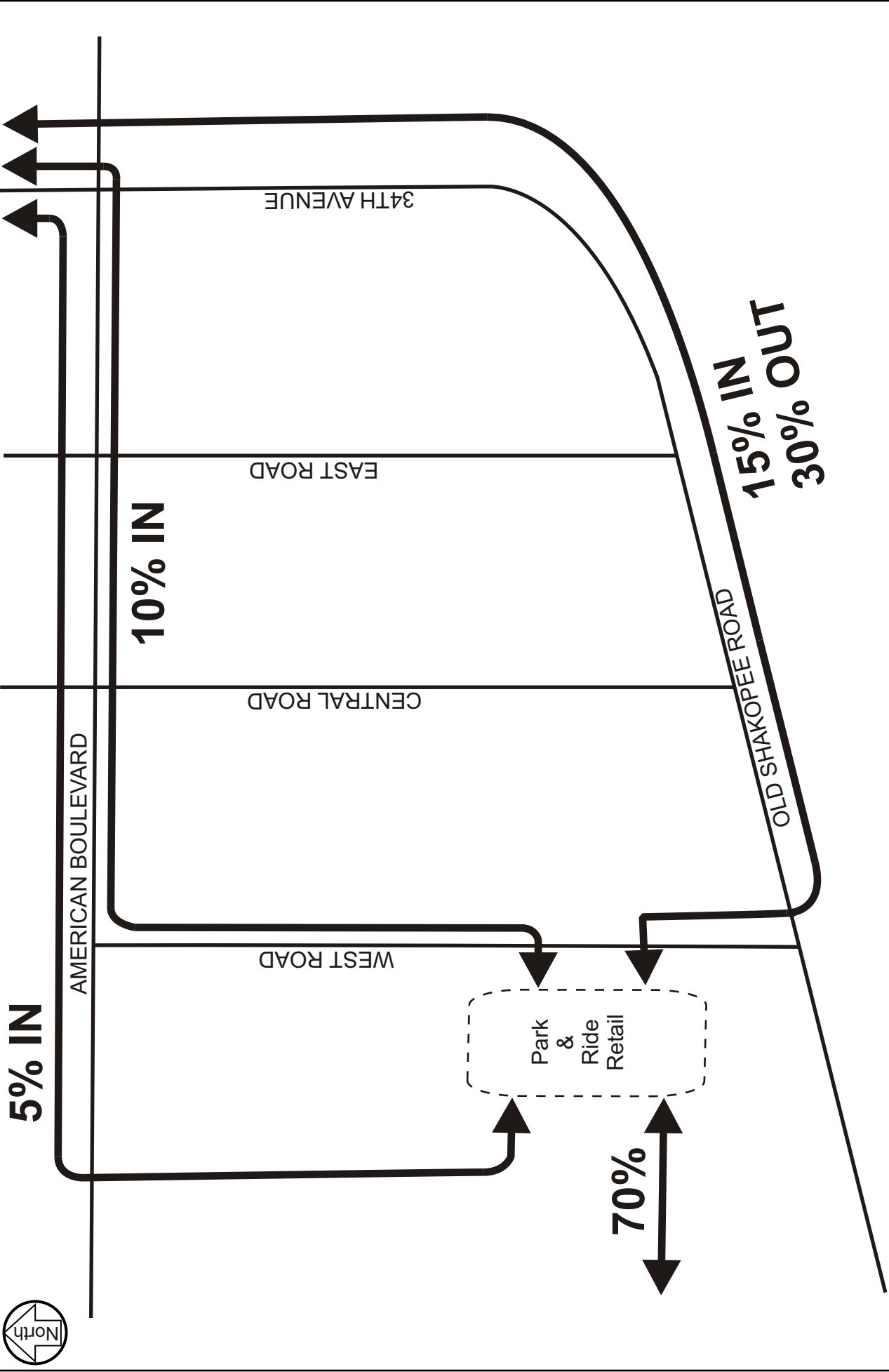
McGough Development

Figure C-1



DIRECTIONAL DISTRIBUTION, HOTEL
 BLOOMINGTON CENTRAL STATION TRAFFIC STUDY
 McGough Development

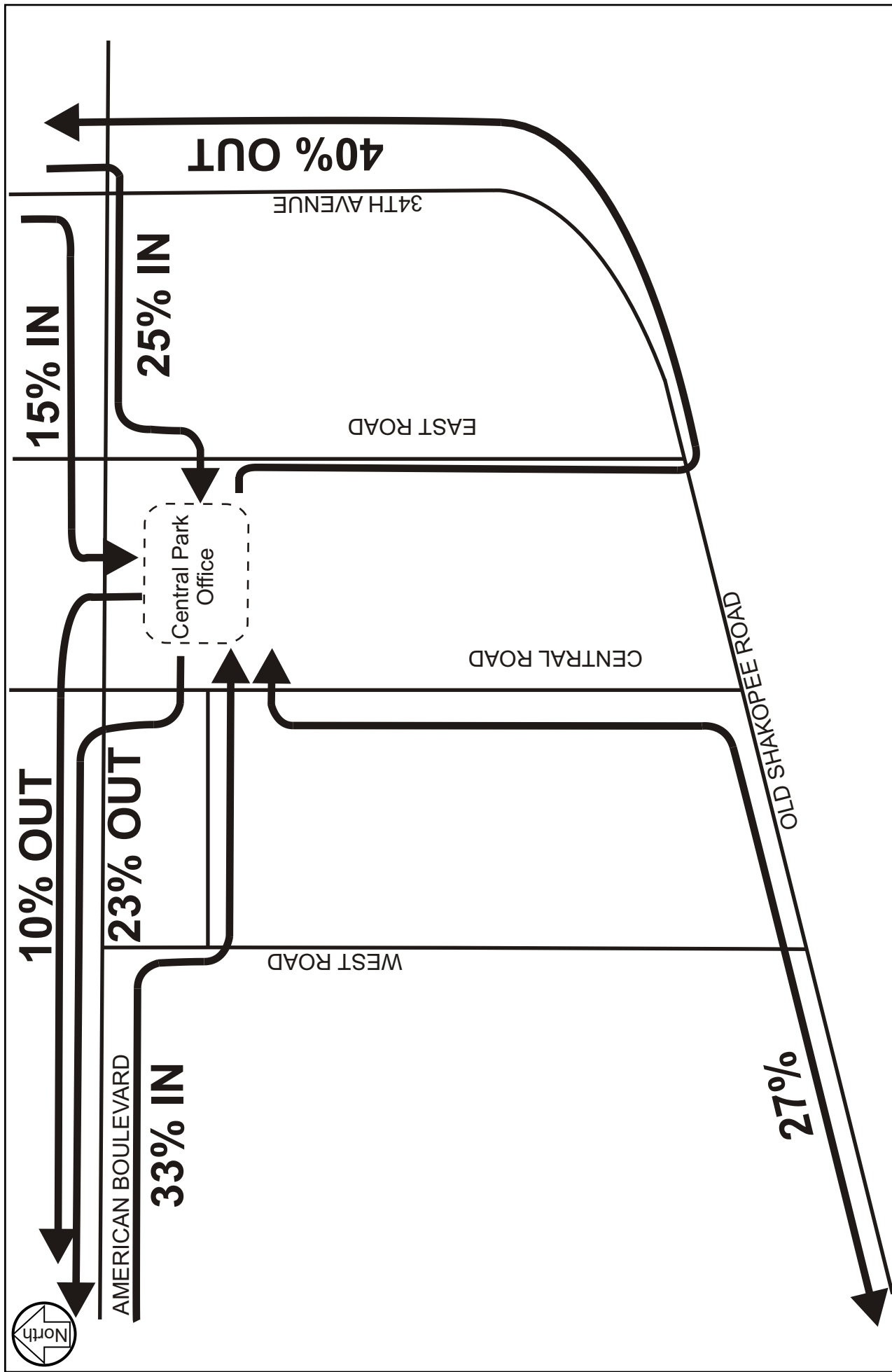
Figure C-2



DIRECTIONAL DISTRIBUTION, PARK AND RIDE RETAIL

BLOOMINGTON CENTRAL STATION TRAFFIC STUDY
McGough Development

Figure C-3

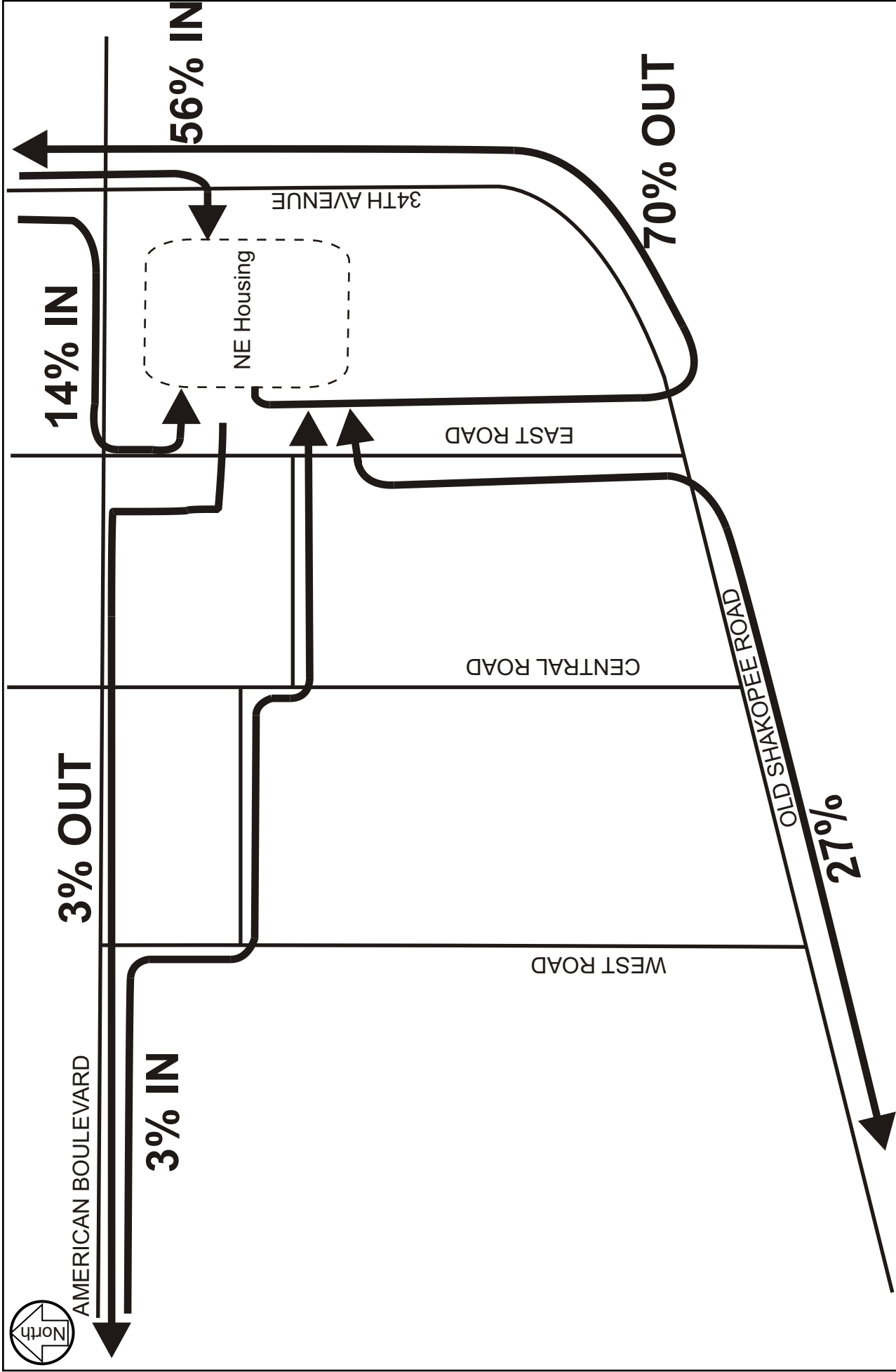


DIRECTIONAL DISTRIBUTION, CENTRAL PARK OFFICE

BLOOMINGTON CENTRAL STATION TRAFFIC STUDY

McGough Development

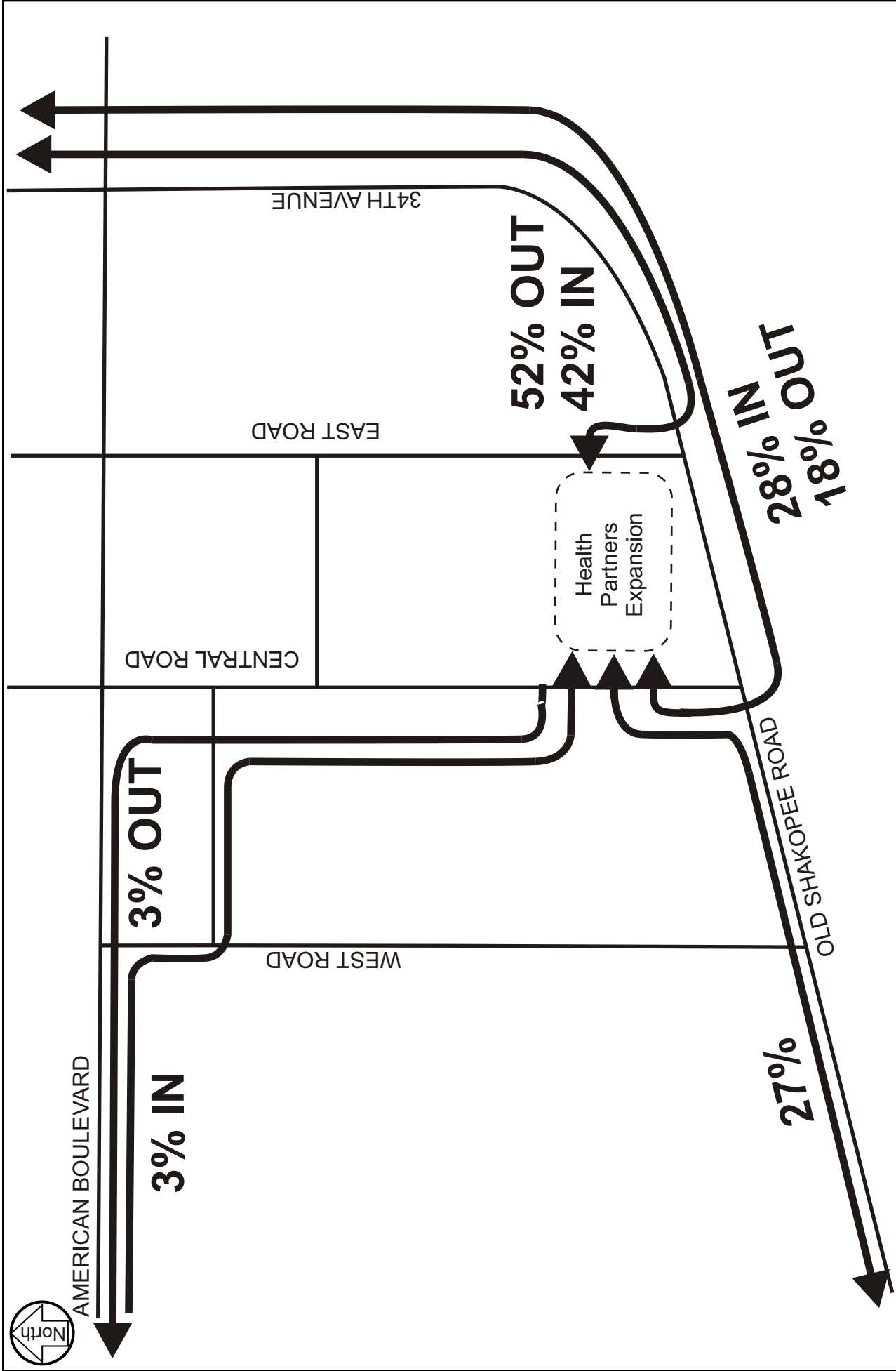
Figure C-4



DIRECTIONAL DISTRIBUTION, NORTHEAST HOUSING

BLOOMINGTON CENTRAL STATION TRAFFIC STUDY
 McGough Development

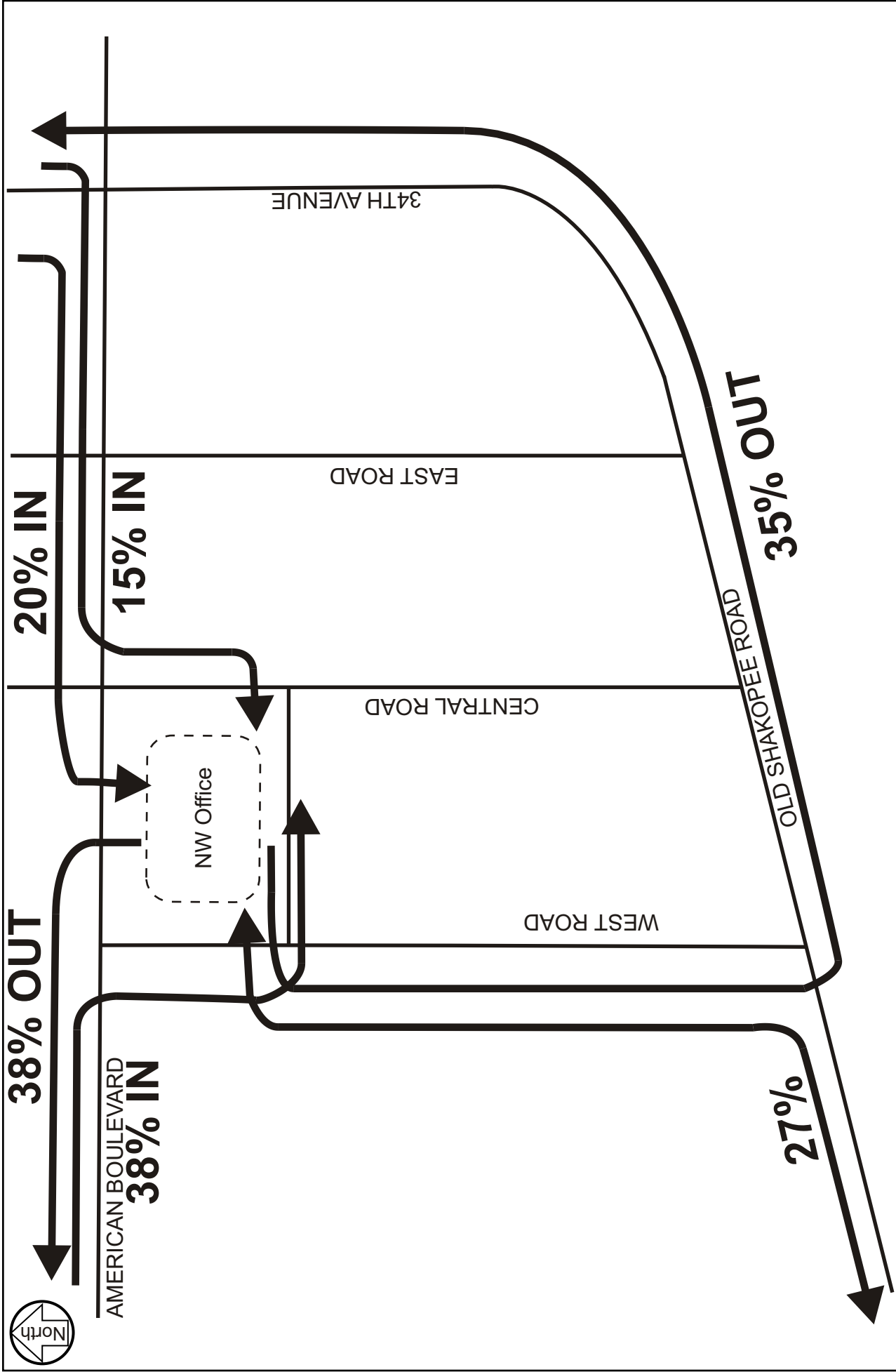
Figure C-5



DIRECTIONAL DISTRIBUTION, HEALTH PARTNERS EXPANSION

BLOOMINGTON CENTRAL STATION TRAFFIC STUDY
 McGough Development

Figure C-6

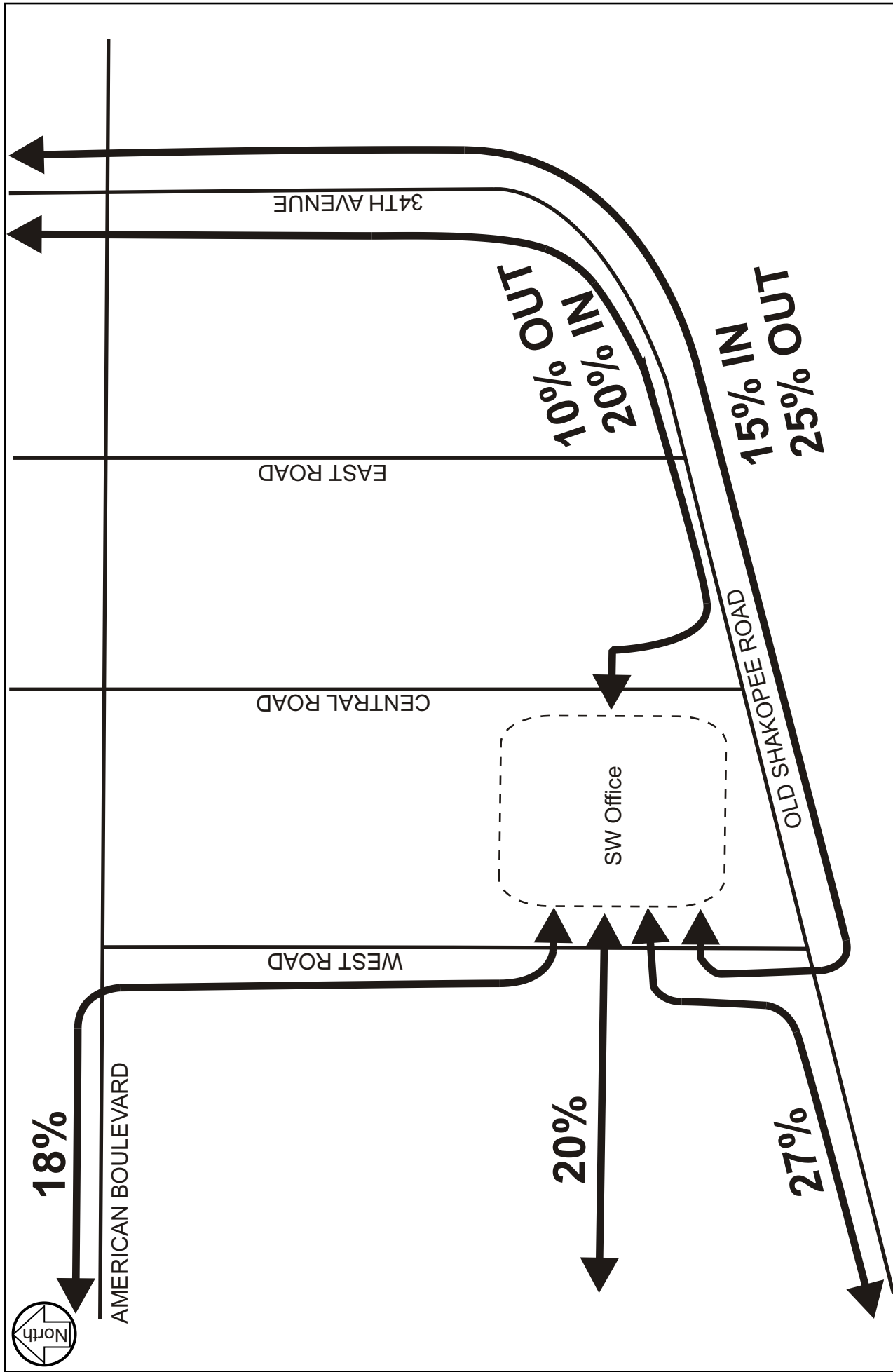


DIRECTIONAL DISTRIBUTION, NORTHWEST OFFICE

BLOOMINGTON CENTRAL STATION TRAFFIC STUDY

McGough Development

Figure C-7

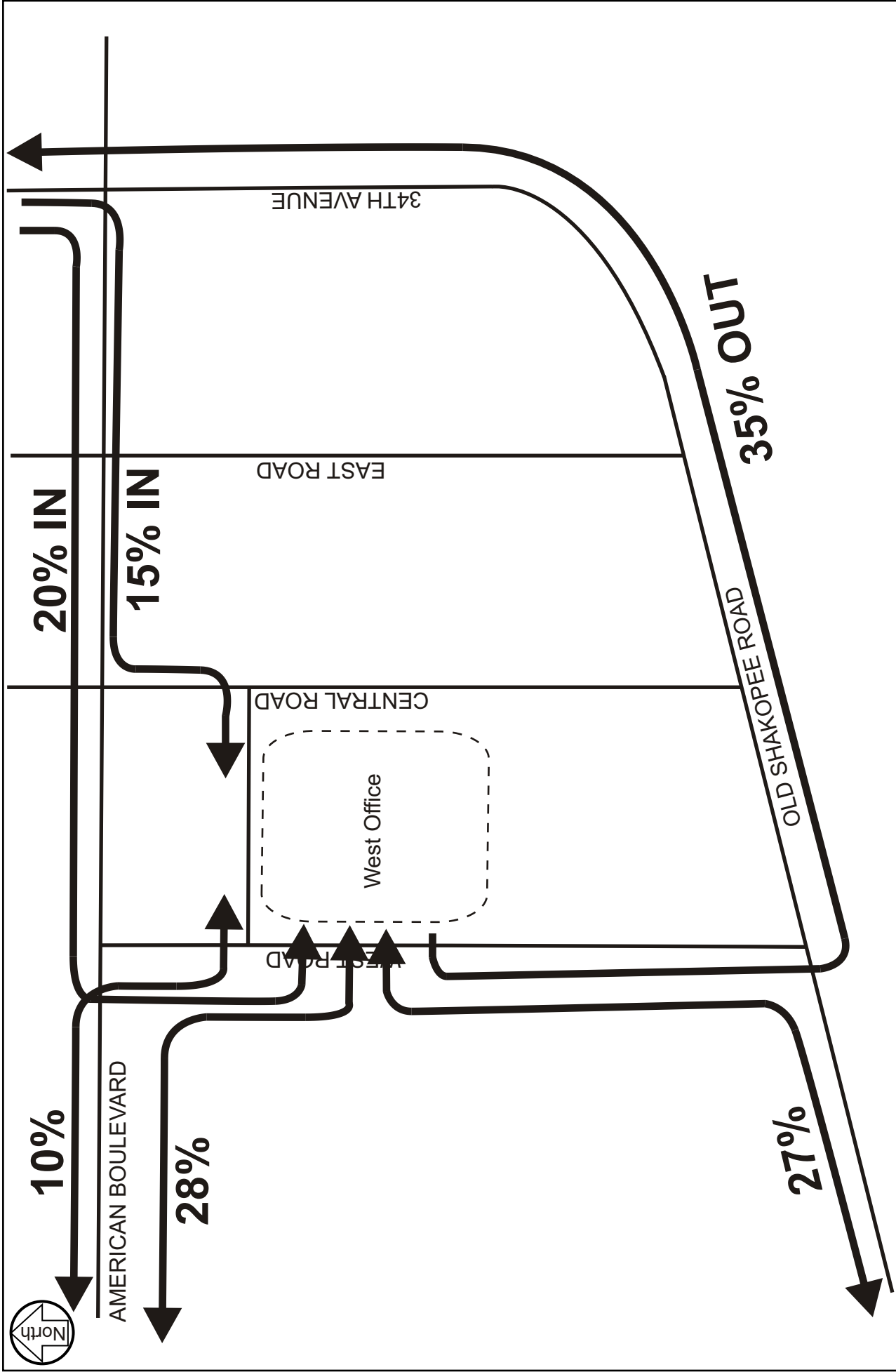


DIRECTIONAL DISTRIBUTION, SOUTHWEST OFFICE (YEAR 2019 ONLY)

BLOOMINGTON CENTRAL STATION TRAFFIC STUDY

McGough Development

Figure C-8



DIRECTIONAL DISTRIBUTION, WEST OFFICE (YEAR 2019 ONLY)

BLOOMINGTON CENTRAL STATION TRAFFIC STUDY
McGough Development

Figure C-9